



FACT SHEET

The New Orleans Regional Planning Commission (NORPC) is in the process of developing the Path to Zero Safety Action Plan for Tangipahoa, St. John the Baptist, and St. Tammany Parishes. This plan is funded through the Safe Streets and Roads for All (SS4A) grant program. The purpose of the plan is to **eliminate all traffic fatalities and serious injuries on roadways** through specific, data-informed, and proven transportation safety countermeasures and strategies.

Transportation Safety

2017-2021 LaDOTD Crash Data


Parish	Total Crashes	Severe/Fatal	Crash Rate per 100,000 people	Severe/Fatal Crash Rate per 100,000 people
Tangipahoa	22,144	310	16,713.46	233.98
St. John the Baptist	7,601	111	17,799.27	259.93
St. Tammany	33,432	340	12,721.51	129.38
Louisiana	791,078	9,793	17,107.91	211.78



Around 20% of the fatal and severe injury crashes in each parish involved reported alcohol or drugs. Other crash type concerns in the region include vehicles running off the road or rear ending other vehicles as well as crashes involving young drivers



From 2017 to 2021, there were a total of 63,177 total crashes in the three parishes. Of these, 761 crashes resulted in fatalities or severe injuries. Around 18% of the fatal and severe crashes involved pedestrians or cyclists.





HOW TO GET INVOLVED

Public feedback will directly help to guide the development of plan goals, priorities, list of infrastructure projects, and recommended strategies.

Visit
<https://norpcsafeststreets.mysocialpinpoint.com>
or Scan the QR code




In-Person Engagement Events

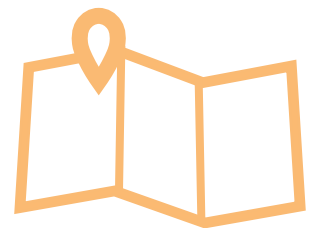
Be on the lookout for opportunities to learn more, discuss, and provide feedback in person!

Upcoming events in each parish will be held April 6th through 25th. Event locations will be posted on the website.

Online



Survey



Interactive map



Contact

Questions? Send an email to
NORPCSafeStreets@gmail.com